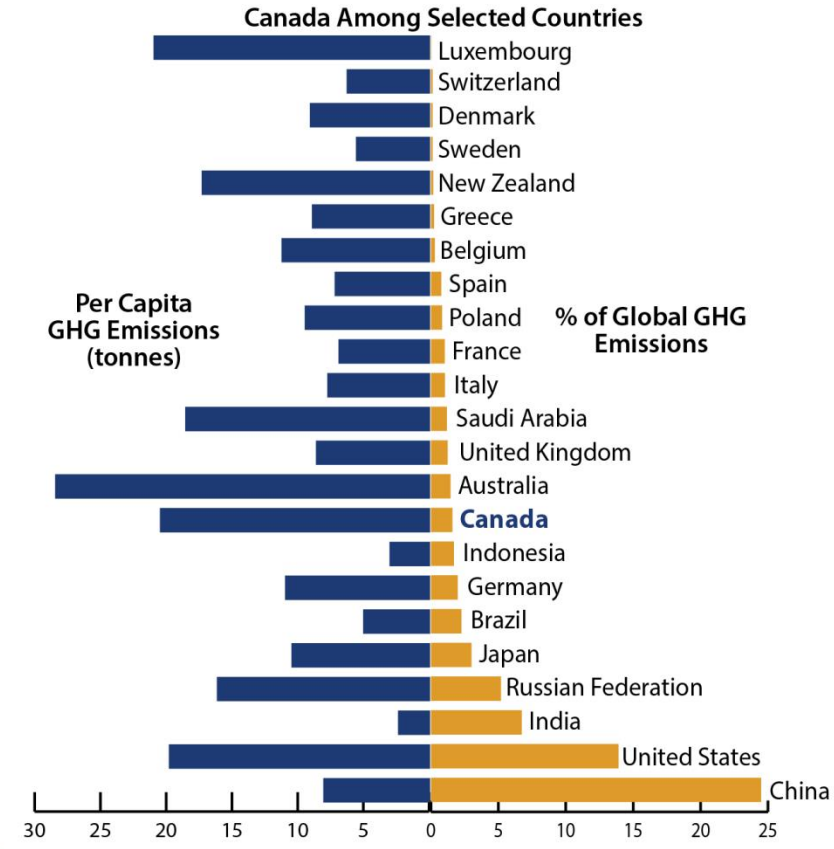
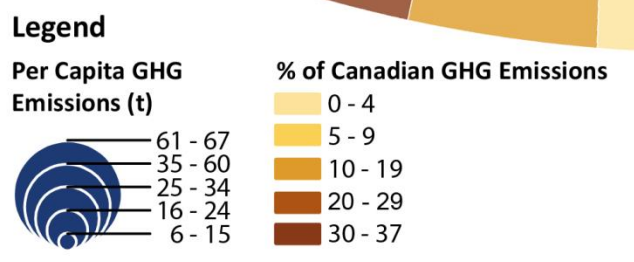
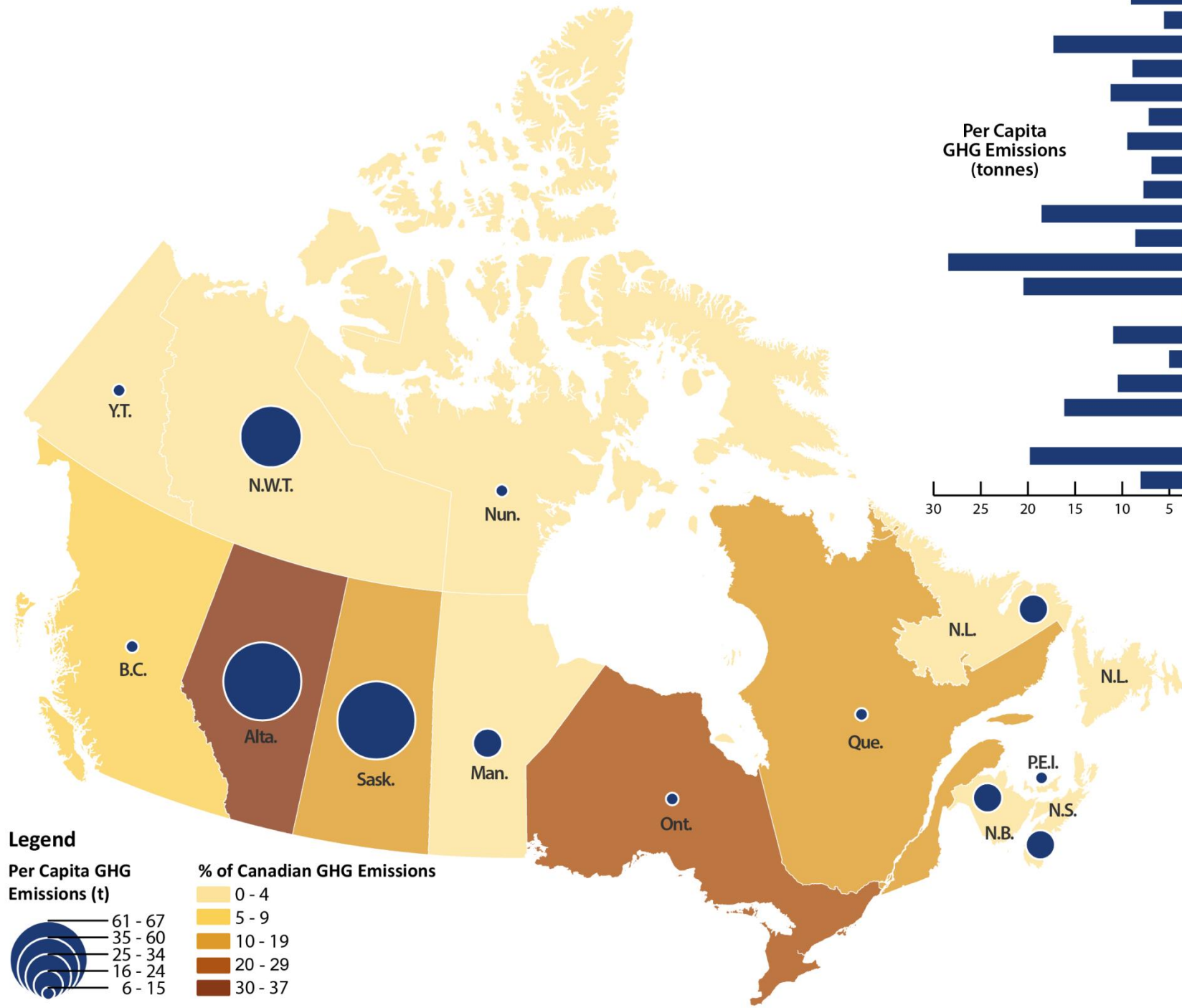


# Canada's Greenhouse Gas Emissions (GHG) 2012 (Per Capita and Percent per Province)



Source: Map prepared by the Library of Parliament. Scale: 1:25,000,000. Based on data from Canada's National Inventory Submissions (1990-2013) to the [United Nations Framework Convention on Climate Change](#); [Statistics Canada Boundary Files, 2011 Census: Catalogue no. 92-160-X; Census Tables](#) and Natural Earth, [1:50M Cultural Vectors v.2.0](#). Using: ArcGIS [software], v. 10.3.1. Some information licensed under the [Open Government Licence - Canada](#).