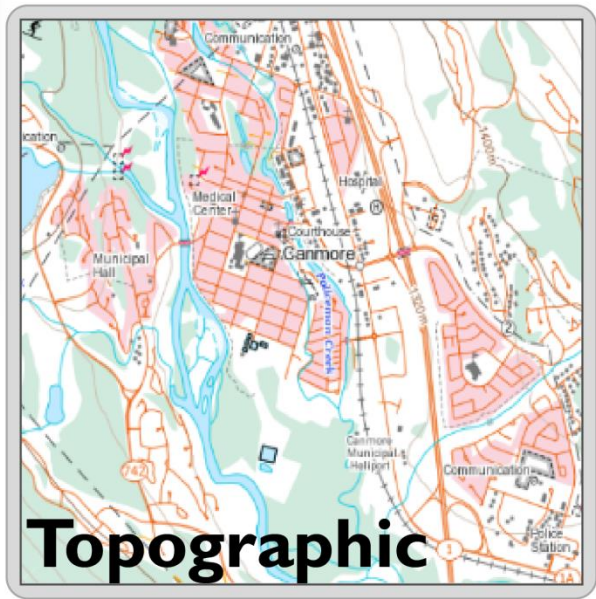
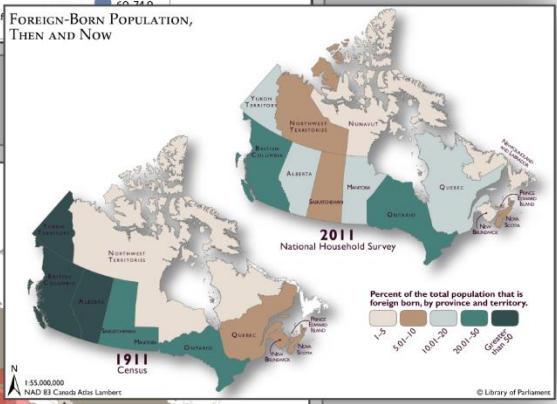
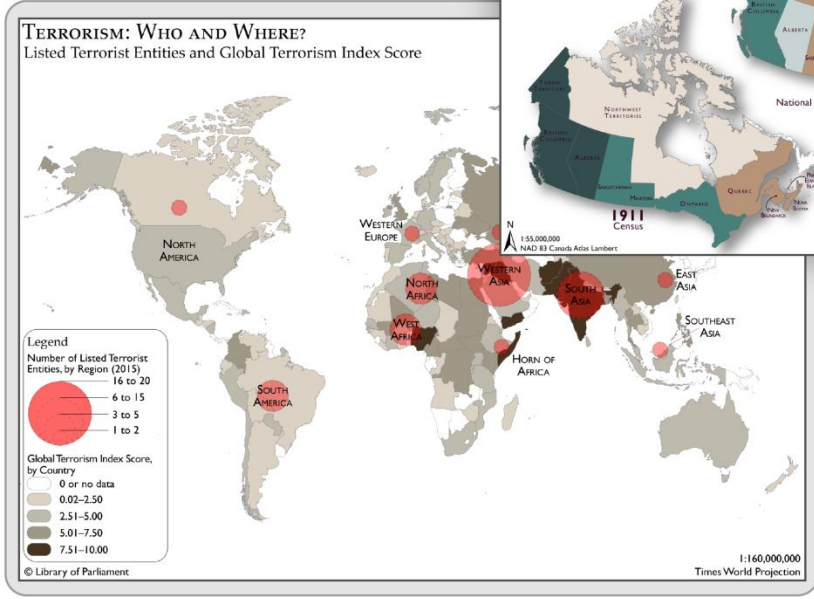


# Thematic



© Library of Parliament

Source: Map examples from Library of Parliament HillNotes publications on [Electoral Reform](#), [Counter-Terrorism](#), [Diversity in Canada](#); a legislative summary on [Bill C-74](#); and Natural Resources Canada, [The Atlas of Canada - Toporama](#) web map service. The following software was used: Esri, ArcGIS, version 10.3.1. Contains information licensed under [Open Government Licence - Canada](#)